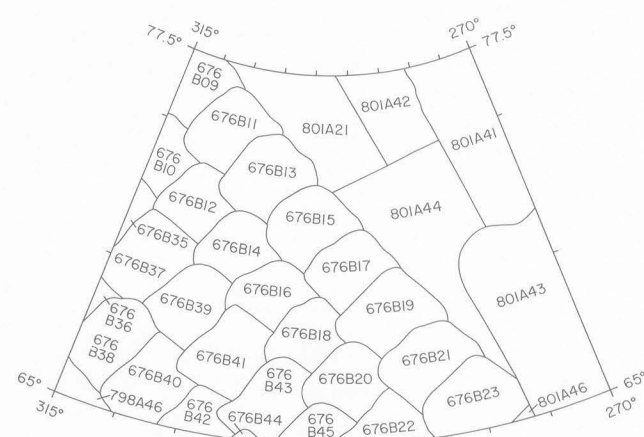
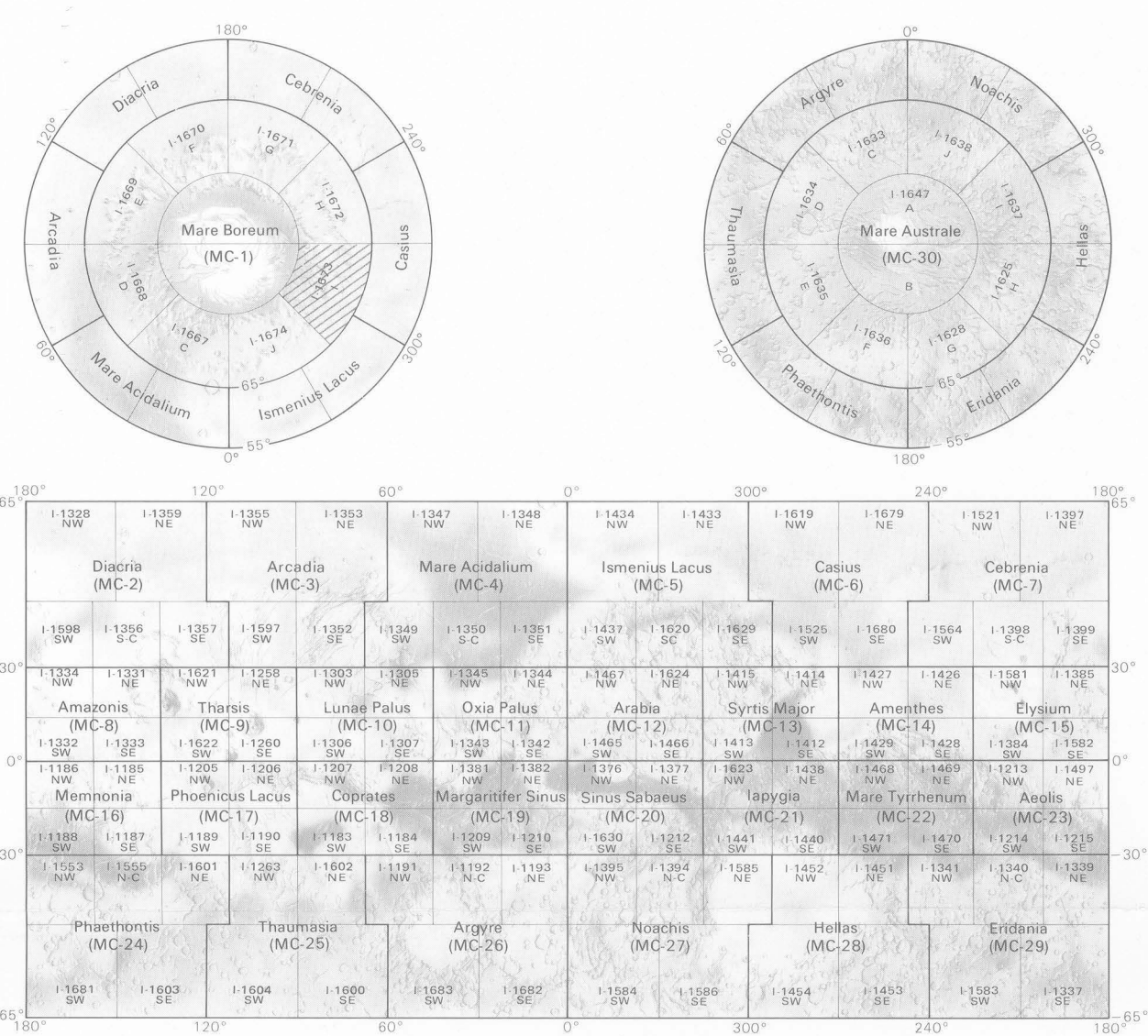


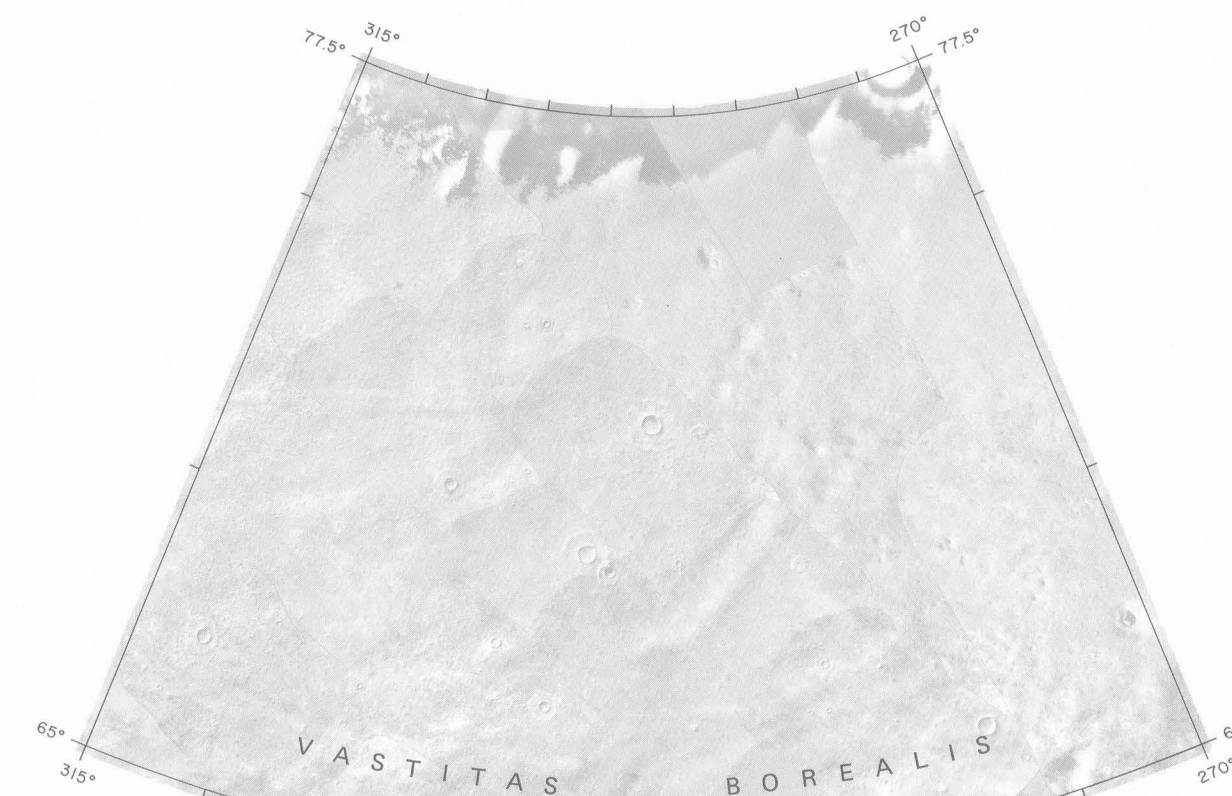
Prepared on behalf of the Mars Data Analysis Program,  
Planetary Division, Office of Space Science, National Aero-  
nautics and Space Administration, under contract W-14,575.

SCALE 1:2 000 000 (1 mm = 2 km) AT 75.008°  
POLAR STEREOGRAPHIC PROJECTION



INDEX TO VIKING PICTURES

The mosaic was made with the Viking pictures outlined above. Copies of various enhancements of these pictures are available from National Space Science Data Center, Code 601, Goddard Space Flight Center, Greenbelt, MD 20771.



LOCATION OF SELECTED FEATURES  
Contrast in the reduced base mosaic was purposely  
suppressed to emphasize the names.

## M 2M 71/293 CM

MC-1 I  
1985

For sale by Branch of Distribution, U.S. Geological Survey,  
1200 South Eads Street, Arlington, VA 22202, and Branch of Distribution  
U.S. Geological Survey, Box 25286, Federal Center, Denver, CO 80225

NOTE TO USERS

Users noting errors or omissions are urged to indicate them on the map and to forward it to U.S. Geological Survey, Building 4, Room 454, 2255 North Gemini Drive, Flagstaff, Arizona 86001. A replacement copy will be returned.